

J2000 -03 46 60.000 +24 07 0.12



TYC2	Source	RA_ICRS	e_RA_ICRS	DE_ICRS	e_DE_ICRS	Plx	e_Plx	pmRA	e_pmRA	pmDE	e_pmDE
1804-1961-1	66791242578621056	056.8503552638	0.813	+24.5882421535	0.440	4.17	0.91	21.539	0.322	-45.502	0.371






Aladin Lite

Embed the sky in your browser

ALADIN



Overlay measurements on images:

-  and  databases
- Catalogues from  : over 15,000 tables, including Gaia, 2MASS, USNO, SDSS, WISE, GSC, GALEX, UCAC, UKIDSS...
- Your own catalogue, or any VOTable
- Progressive HiPS catalogues: tabular data can be converted to HiPS, in order to have a progressive display, with more data points shown as one zooms in

Check out examples in the Aladin Lite documentation !

cds-question@astro.unistra.fr

Image credits : Digitized Sky Survey - STScI/NASA. HiPS color by CDS.

